

Central  
Bedfordshire  
Council  
Priory House  
Monks Walk  
Chicksands,  
Shefford SG17 5TQ



**TO ALL MEMBERS OF THE  
DEVELOPMENT MANAGEMENT COMMITTEE**

20 December 2018

Dear Councillor

**DEVELOPMENT MANAGEMENT COMMITTEE – WEDNESDAY, 9 JANUARY 2019**

Further to the agenda and papers for the above meeting, previously circulated, please find attached maps for the following Items:

**7. Planning Application No. CB/18/03395/FULL (Houghton Conquest & Haynes)**

**Address:** Land at Chapel End Road, Houghton Conquest, MK45 3LL

Erection of 37 dwellings and associated development.

**Applicant:** Kier Living

**8. Planning Application No. CB/17/04133/FULL (Aspley & Woburn)**

**Address:** Fulbrook Middle School, Weathercock Lane, Aspley Guise,  
Milton Keynes, MK17 8NP

The construction of a synthetic turf pitch with associated floodlighting, fencing and ancillary features.

**Applicant:** Fulbrook Middle School

**9. Planning Application No. CB/18/03205/FULL (Caddington)**

**Address:** Land adjacent to Ashridge, Pepsal End Road,  
Pepperstock, Luton, LU1 4LJ

Erection of a production facility (with use classes B1(a) and B1(c) light industry appropriate in a residential area) with associated office, on-site parking and an access road off Pepsal End Road.

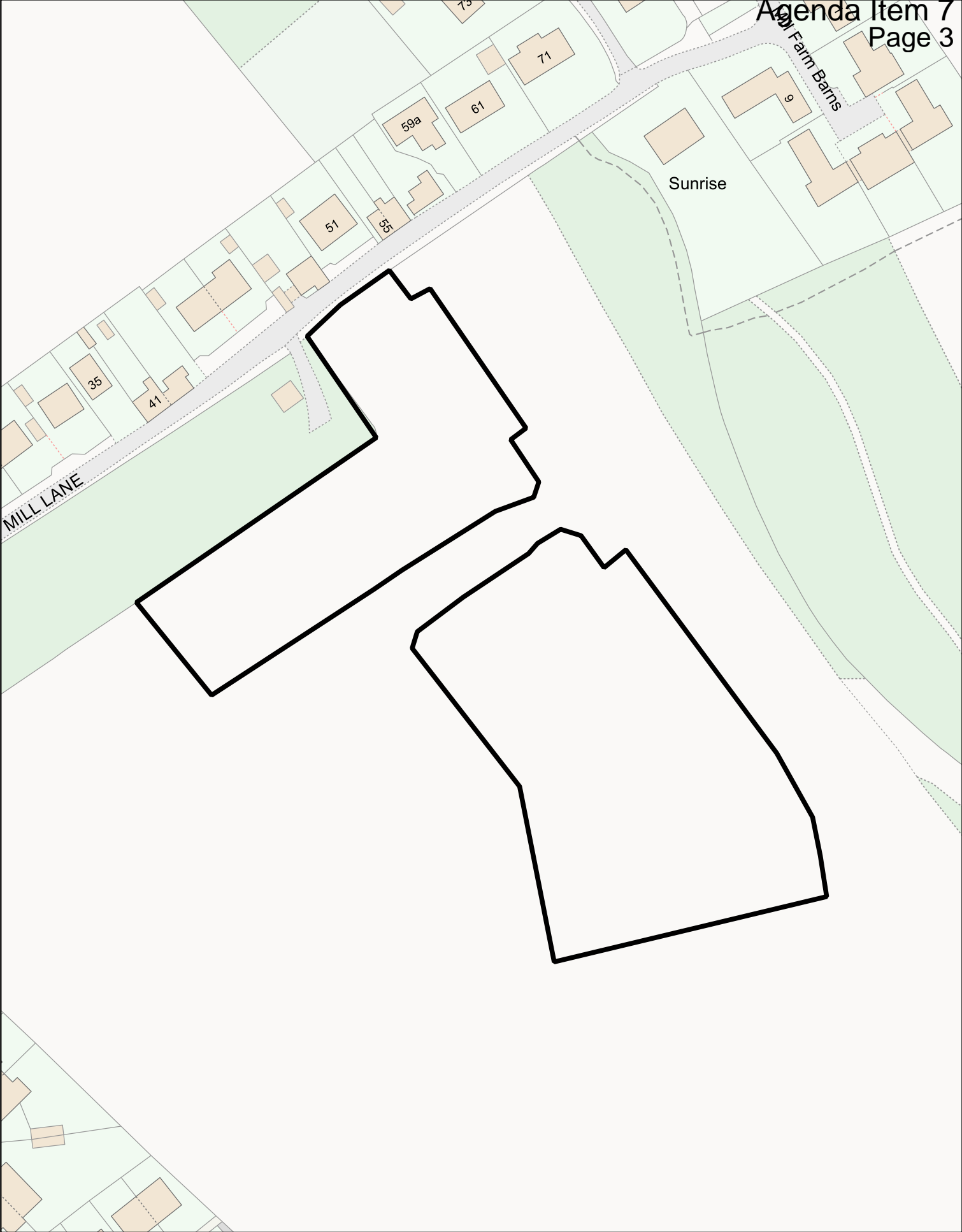
**Applicant:** Mr/Mrs Harper

Should you have any queries regarding the above please contact me.

Yours sincerely

Leslie Manning  
Committee Services Officer

email: [leslie.manning@centralbedfordshire.gov.uk](mailto:leslie.manning@centralbedfordshire.gov.uk)  
telephone: 0300 300 5132



1:1,250

Date Created  
19-12-2018

Application No.  
CB/18/03395/FULL

Land at Chapel End Road  
Houghton Conquest, MK45 3

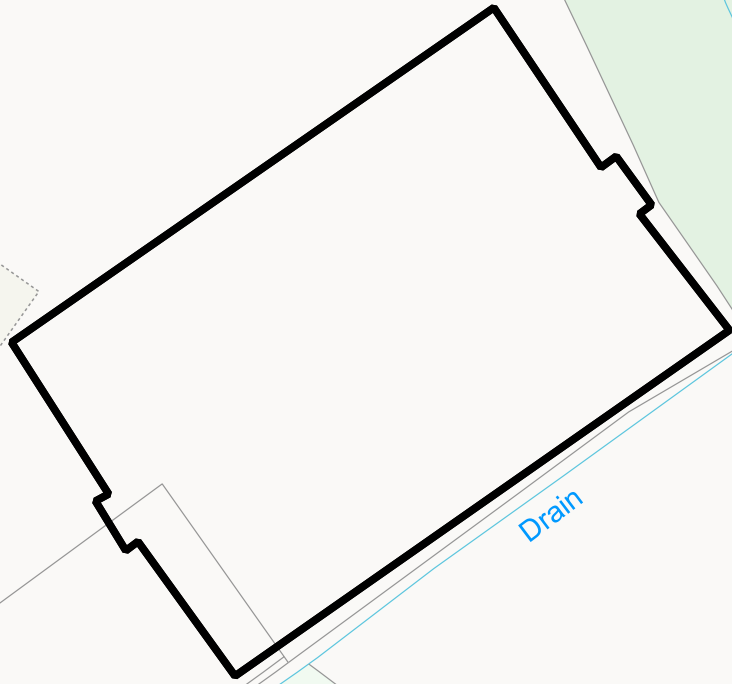
Crown Copyright and database  
right. 2018  
Ordnance Survey 100049029  
Central Bedfordshire Council.

Cities Revealed Aerial  
photography copyright  
The GeoInformation Group 2017



This page is intentionally left blank

Fulbrook  
Middle  
School



Issues

Pond

Drain

Drain

Holly Lodge  
55  
43  
46  
56

B-558

RH

1.22m RH

FF

EW

FF



1:1,250

Date Created  
19-12-2018

Application No.  
CB/17/04133/FULL

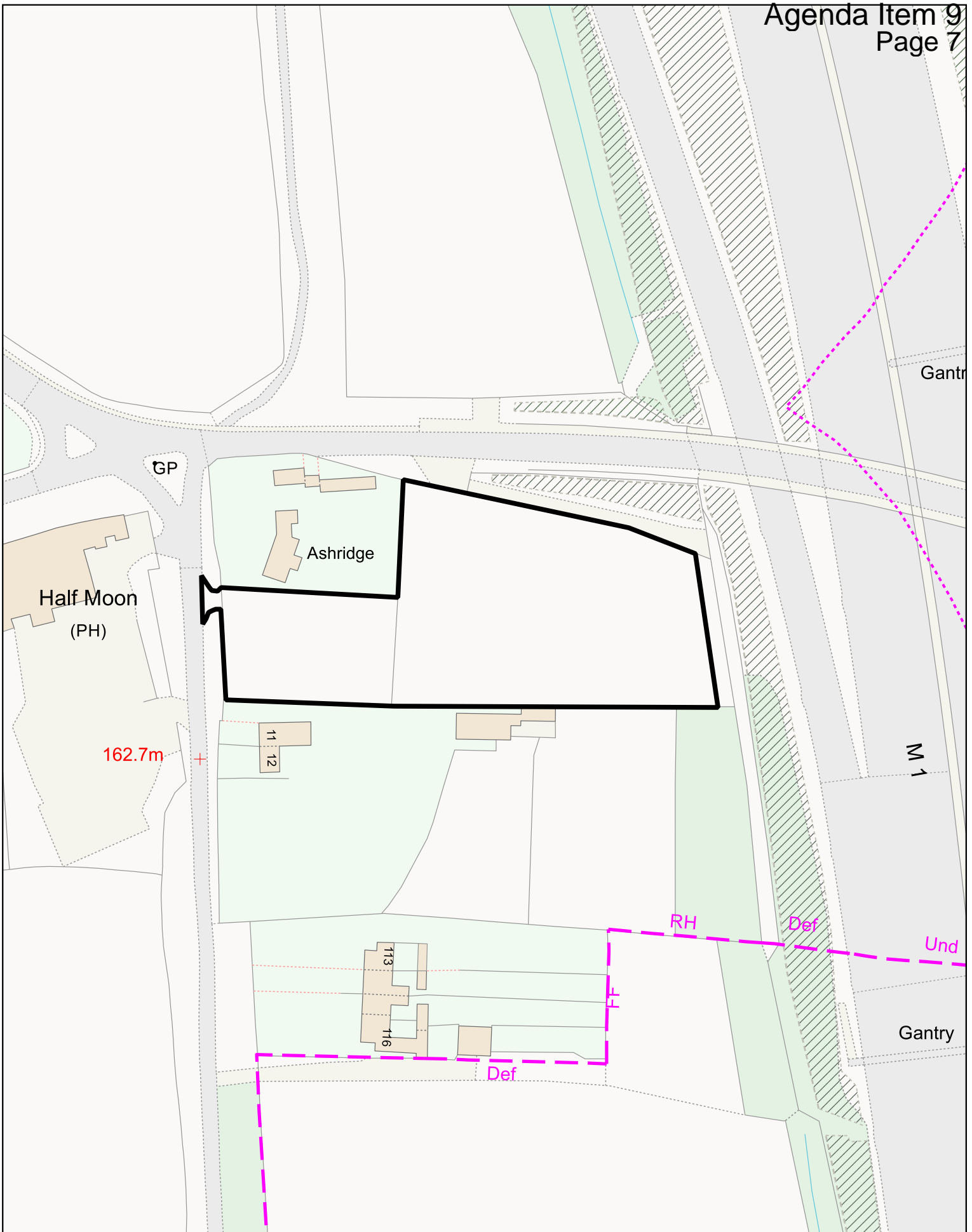
Fulbrook Middle School,  
Weathercock Lane, Aspley Guise,  
Milton Keynes, MK17 8NP

Crown Copyright and database  
right. 2018  
Ordnance Survey 100049029  
Central Bedfordshire Council.

Cities Revealed Aerial  
photography copyright  
The GeoInformation Group 2017



This page is intentionally left blank



1:1,250

Date Created  
19-12-2018

Application No.  
CB/18/03205/FULL

Land adjacent to Ashridge, Pepsal  
End Road, Pepperstock LU1 4LJ

Crown Copyright and database  
right. 2018  
Ordnance Survey 100049029  
Central Bedfordshire Council.

Cities Revealed Aerial  
photography copyright  
The GeoInformation Group 2017



This page is intentionally left blank